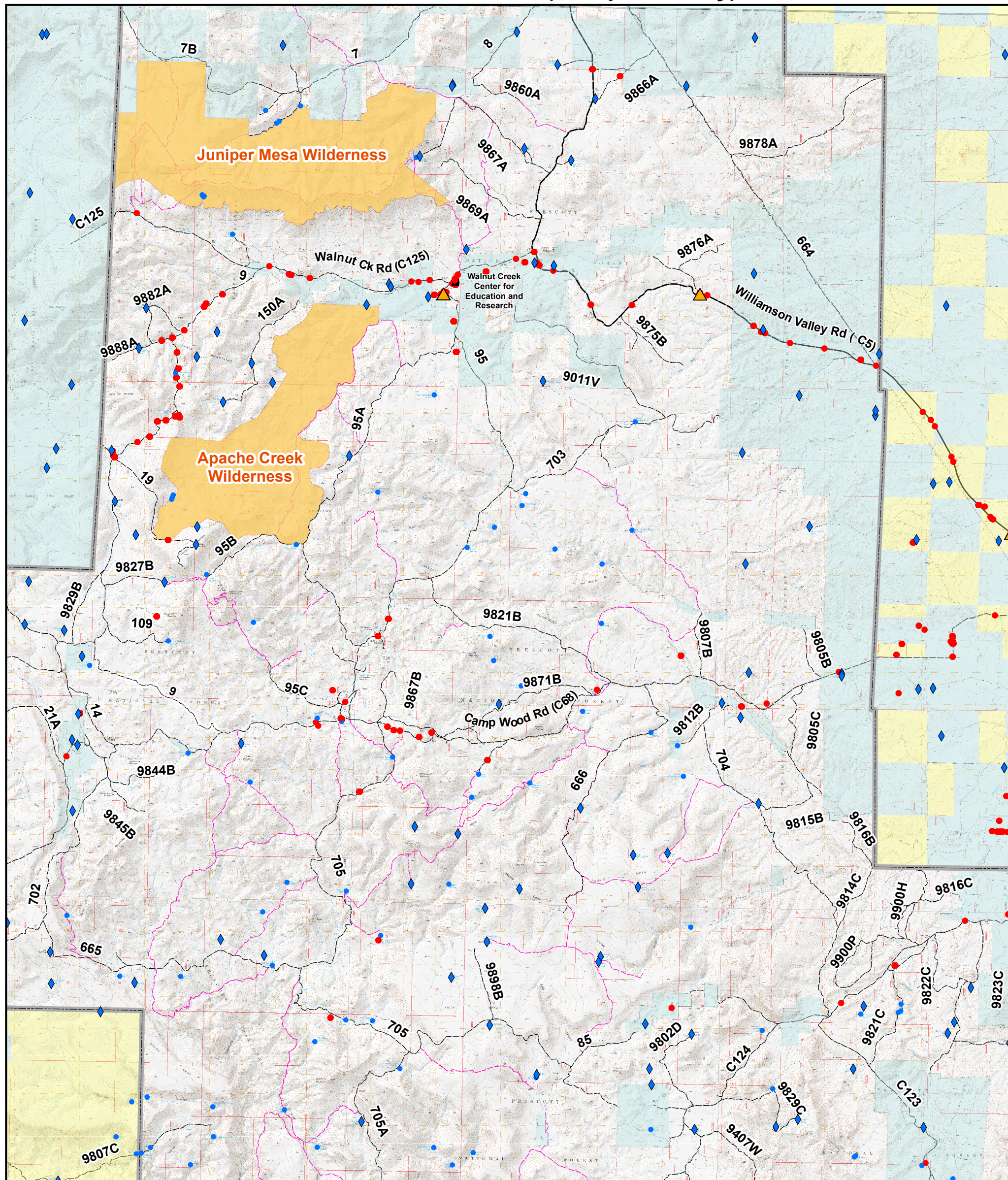






## Arizona Field Ornithologists eBird Gaps Project Santa Maria Mountains (Yavapai County)



-  eBird point shared with AZFO (July 2020 through December 2024)  
 eBird point (data points from 1950 through December 2024)  
 Spring  
 Stock tank
- eBird Basic Dataset. Version: EBD\_relDec-2024.  
 Cornell Lab of Ornithology, Ithaca, New York. Dec 2024.

eBird Basic Dataset. Version: EBD\_relDec-2024.  
Cornell Lab of Ornithology, Ithaca, New York. Dec 2024.



1:115,000



Map by Joe Crouse, Ecological Restoration Institute,  
Northern Arizona University. Revised 2/5/2025