






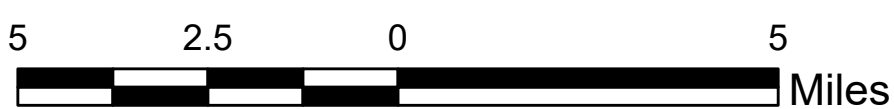
# Arizona Field Ornithologists eBird Gaps Project Cactus Forest (Pinal County)



-  eBird point shared with AZFO (July 2020 through May 2024)
-  eBird point (earliest available through May 2024)
-  Spring
-  Private
-  State Trust



eBird Basic Dataset. Version: EBD\_relMay-2024.  
Cornell Lab of Ornithology, Ithaca, New York. May 2024.



1:160,000



Map by Joe Crouse, Ecological Restoration Institute,  
Northern Arizona University. Revised 6/26/2024